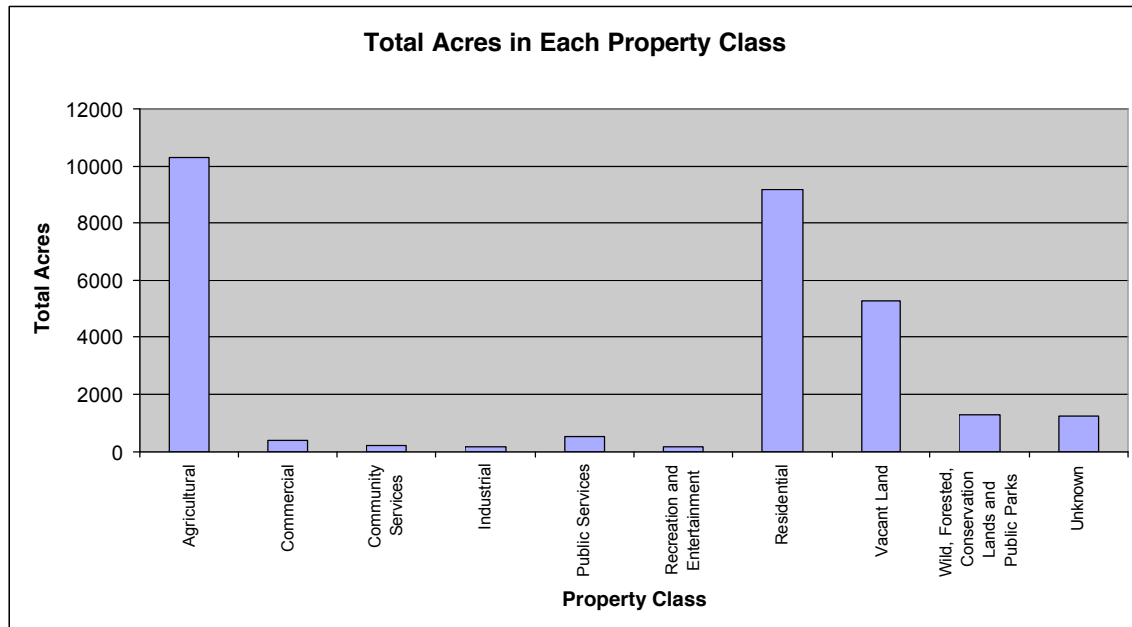


Claverack Land Use Tables

(This data is from 1998. The 2006 land use information will be added when it is available)

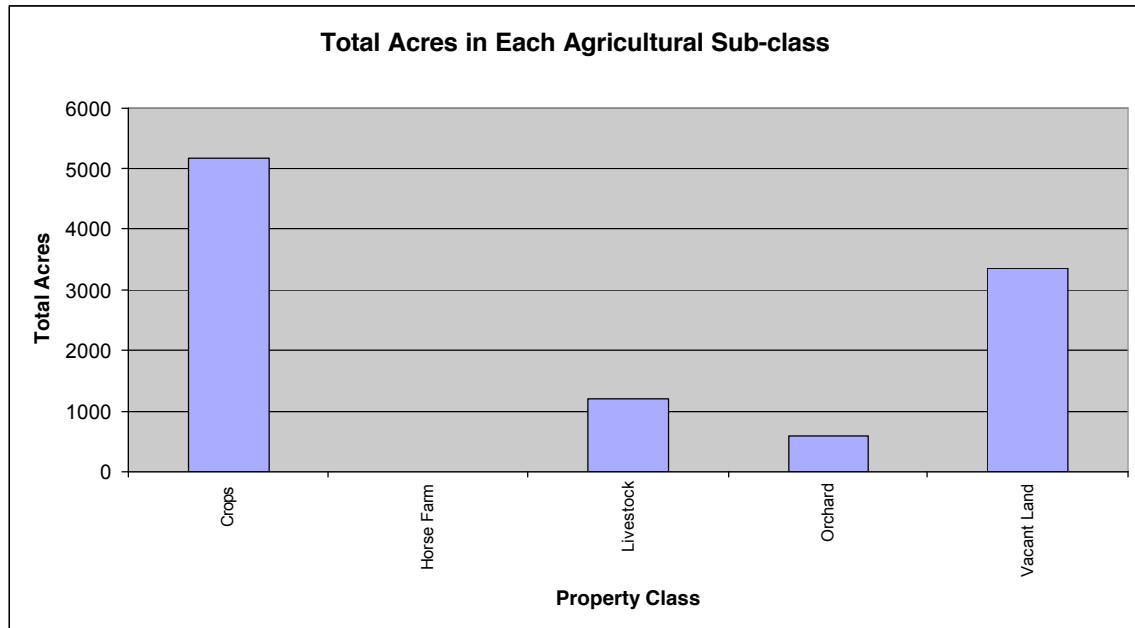
General Property Classes

Property Class	Number of Parcels	Acres	Percent of Land Area
Agricultural	120	10,322.7	35.8%
Commercial	71	405.5	1.4%
Community Services	30	242.0	0.8%
Industrial	11	192.6	0.7%
Public Services	17	552.4	1.9%
Recreation and Entertainment	4	172.3	0.6%
Residential	1,564	9,122.9	31.7%
Vacant Land	451	5,272.2	18.3%
Wild, Forested, Conservation Lands and Public Parks	28	1,305.6	4.5%
Unknown	74	1,234.6	4.3%
Grand Total	2,370	28,822.7	100.0%



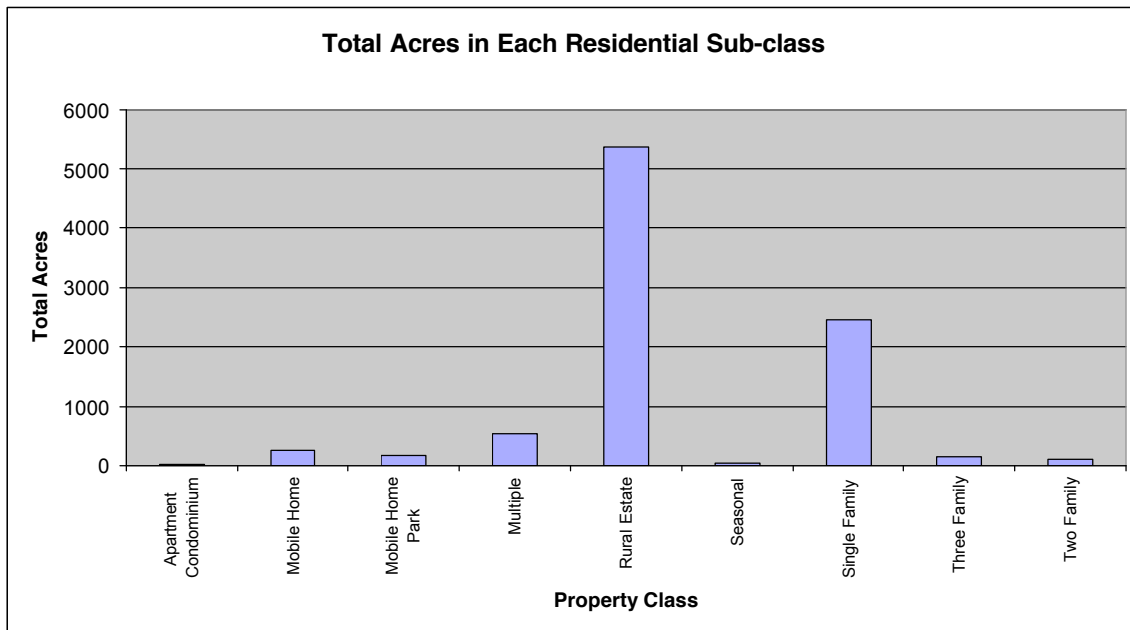
Agricultural Sub-class

Agricultural Sub-class	Number of Parcels	Acres	Percent of Land Area
Crops	41	5,173.9	18.0%
Horse Farm	1	5.3	0.02%
Livestock	9	1,203.5	4.2%
Orchard	6	593.6	2.1%
Vacant Land	63	3,346.3	11.6%
Agricultural Total	120	10,322.7	35.8%



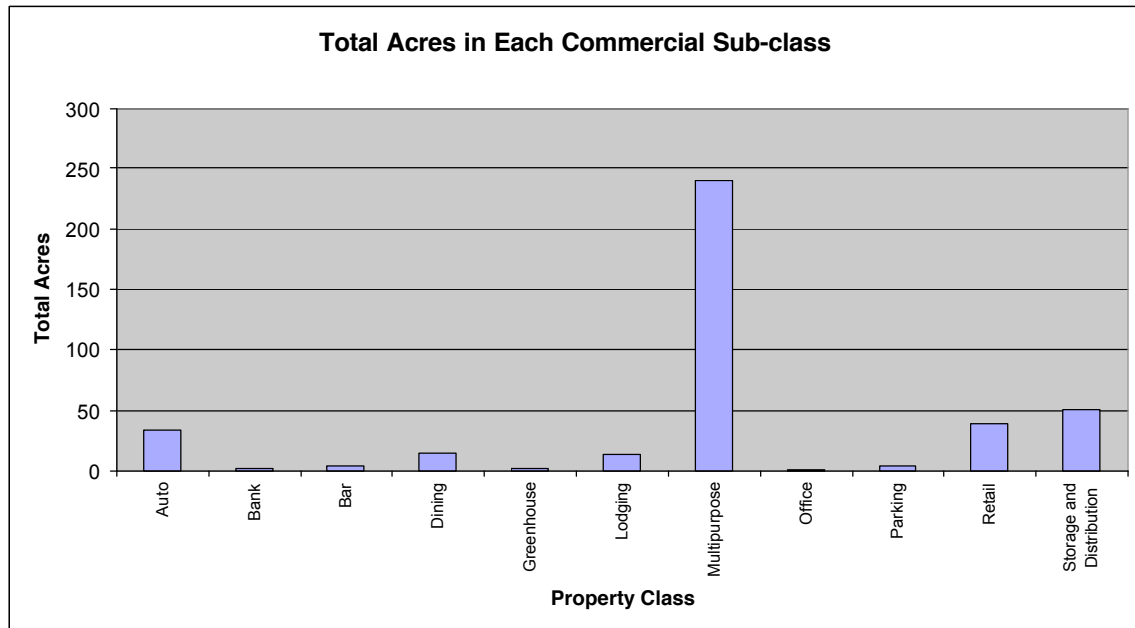
Residential Sub-class

Residential Sub-class	Number of Parcels	Acres	Percent of Land Area
Apartment Condominium	12	27.0	0.1%
Mobile Home	79	258.5	0.9%
Mobile Home Park	7	168.8	0.6%
Multiple	35	533.5	1.9%
Rural Estate	143	5,377.4	18.7%
Seasonal	9	51.0	0.2%
Single Family	1,212	2,461.0	8.5%
Three Family	11	147.3	0.5%
Two Family	56	98.4	0.3%
Residential Total	1,564	9,122.9	31.7%



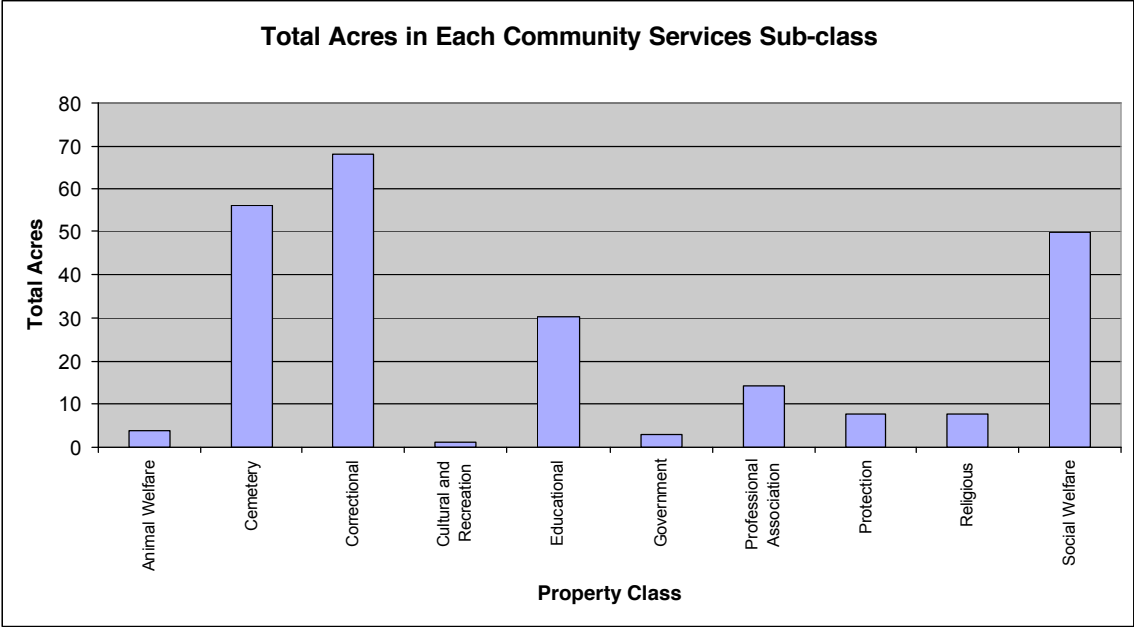
Commercial Sub-class

Commercial Sub-class	Number of Parcels	Acres	Percent of Land Area
Auto	5	33.8	0.1%
Bank	1	2.4	0.01%
Bar	1	4.6	0.02%
Dining	6	14.8	0.1%
Greenhouse	1	1.8	0.01%
Lodging	3	13.7	0.05%
Multipurpose	21	239.9	0.8%
Office	1	1.1	0.00%
Parking	3	3.8	0.01%
Retail	5	38.9	0.1%
Storage and Distribution	24	50.7	0.2%
Commercial Total	71	405.5	1.4%



Community Services Sub-class

Community Services Sub-class	Number of Parcels	Acres	Percent of Land Area
Animal Welfare	1	4.0	0.01%
Cemetery	6	55.9	0.2%
Correctional	1	68.1	0.2%
Cultural and Recreation	1	1.3	0.004%
Educational	5	30.3	0.1%
Government	4	3.0	0.01%
Professional Association	1	14.3	0.05%
Protection	4	7.7	0.03%
Religious	6	7.8	0.03%
Social Welfare	1	49.6	0.2%
Community Services Total	30	242.0	0.8%



Industrial Sub-class

Industrial Sub-class	Number of Parcels	Acres	Percent of Land Area
Manufacturing	8	163.2	0.6%
Mining	3	29.4	0.1%
Industrial Total	11	192.6	0.7%

Recreation and Entertainment Sub-class

Recreation and Entertainment Sub-class	Number of Parcels	Acres	Percent of Land Area
Camp Resort	1	22.8	0.1%
Social	2	0.6	0.002%
Sports	1	148.9	0.5%
Recreation and Entertainment Total	4	172.3	0.6%

Public Services Sub-class

Public Services Sub-class	Number of Parcels	Acres	Percent of Land Area
Communication	1	0.2	0.001%
Electric and Gas	7	235.6	0.8%
Waste Disposal	5	43.5	0.2%
Water	4	273.1	0.9%
Public Services Total	17	552.4	1.9%

Wild Forested, Conservation Lands and Public Parks Sub-class

Wild, Forested, Conservation Lands and Public Parks Sub-class	Number of Parcels	Acres	Percent of Land Area
Private	26	1,290.2	4.5%
Public Park	2	15.3	0.1%
Wild, Forested, Conservation Lands and Public Parks Total	28	1,305.6	4.5%

Vacant Land Sub-class

Vacant Land Sub-class	Number of Parcels	Acres	Percent of Land Area
Agricultural	10	465.5	1.6%
Commercial	6	16.7	0.1%
Residential	420	4,593.7	15.9%
Rural	13	167.4	0.6%
Waterfront	2	28.9	0.1%
Vacant Land Total	451	5,272.2	18.3%